


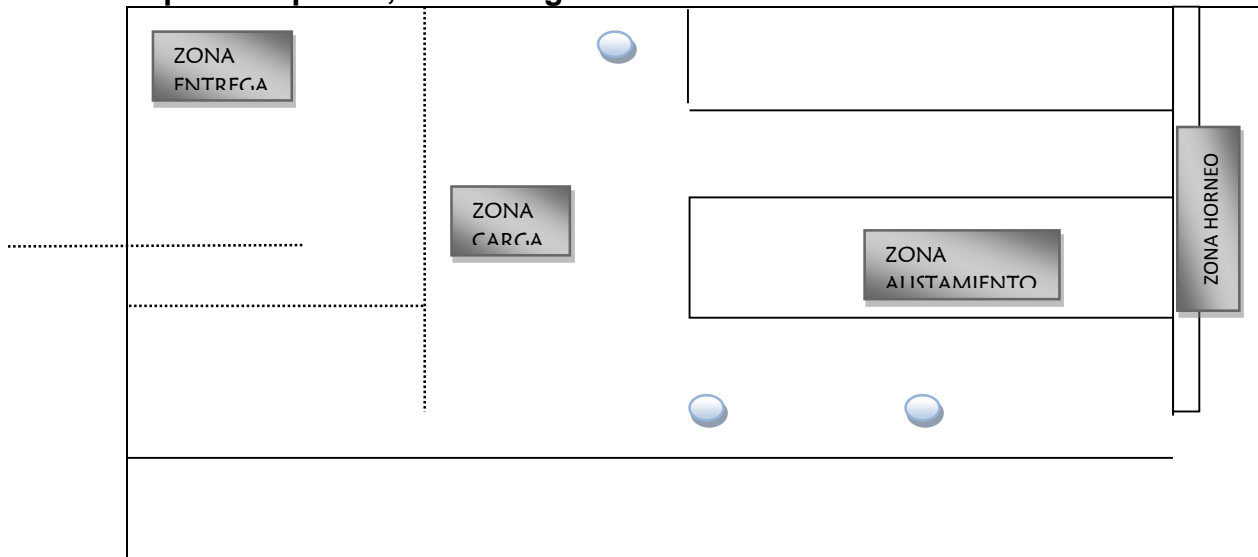
ANEXO 4. ECOMAPAS Y FOTOGRAFIAS DE LA PLANTA

1. Eco-mapa

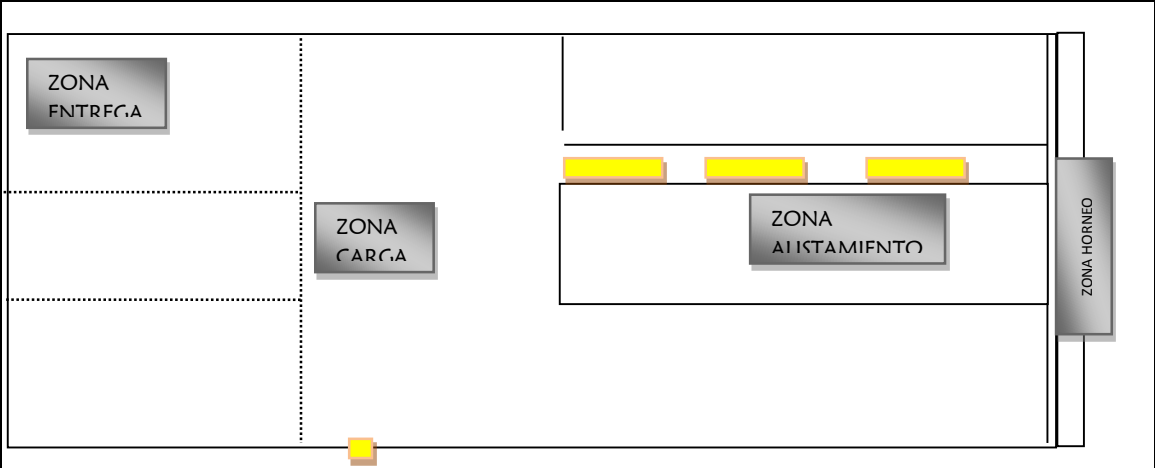
- **Mapa vecindario**



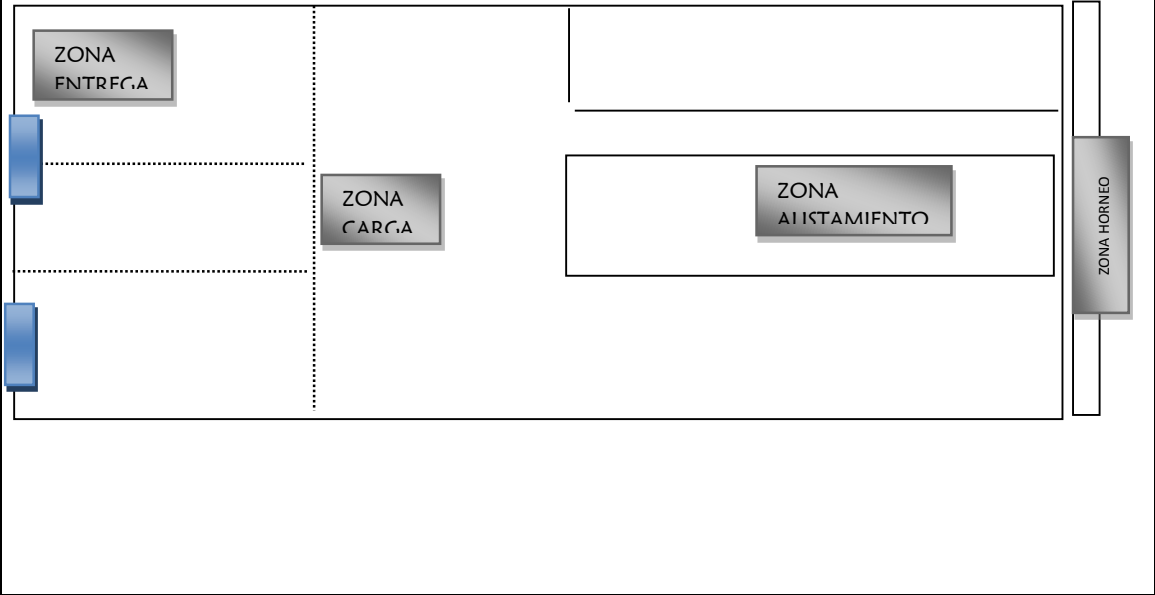
- **Mapa de la planta; Uso de Agua**



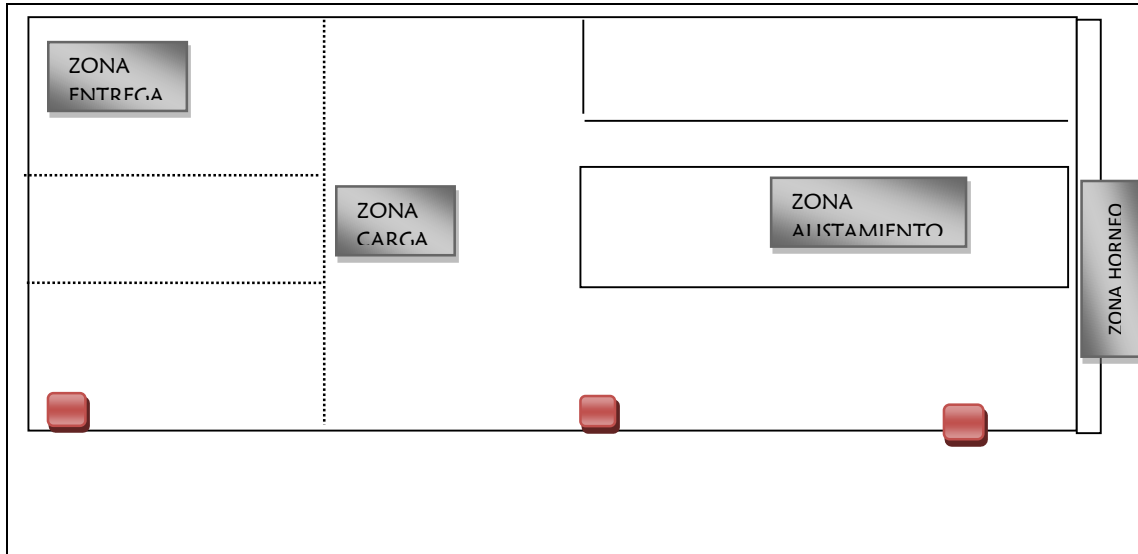
Mapa de la planta; Uso de energía



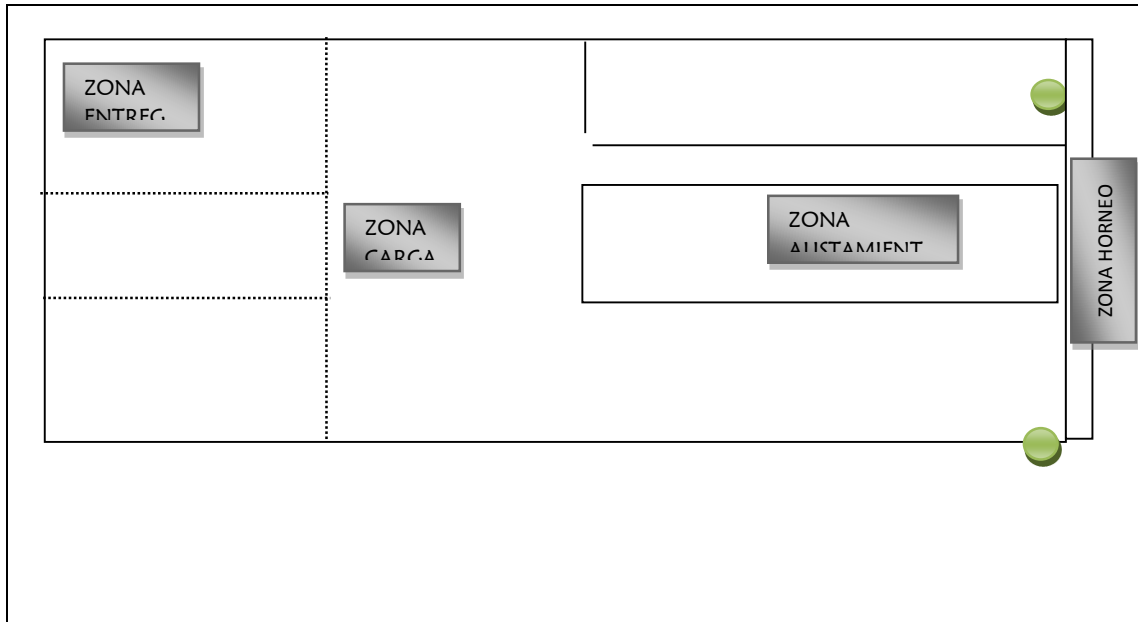
Mapa de la planta; Vertimientos Aguas residuales



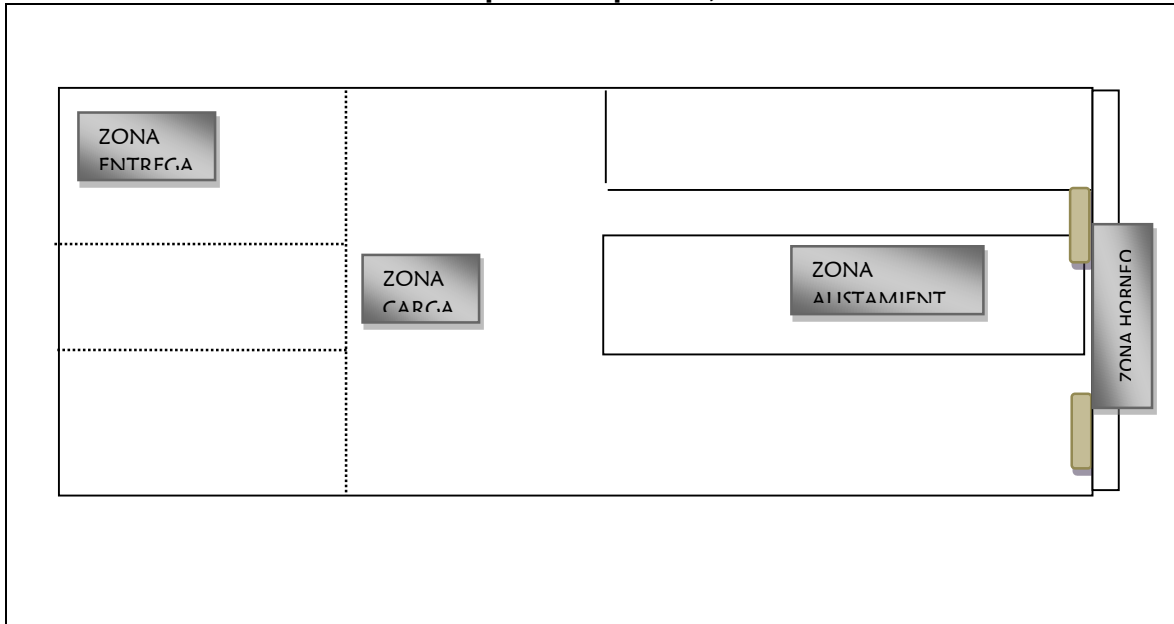
Mapa de la planta; Desperdicios



- **Mapa de la planta; Emisiones al aire**



- **Mapa de la planta; Ruido**



FOTOGRAFIAS DE LA PLANTA









